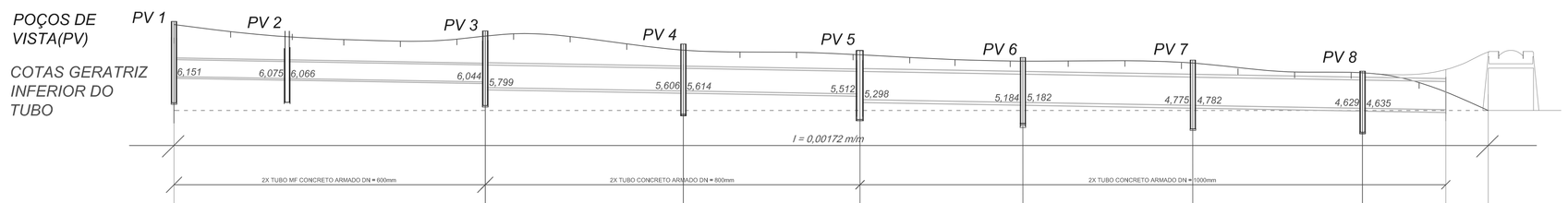

COTAS	TERRENO	8,041	7,787	7,609	7,509	7,450	7,522	7,712	7,821	7,617	7,356	7,134	7,069	7,057	6,984	6,984	6,875	6,784	6,744	6,753	6,757	6,677	6,473	6,355	6,332	5,988		5,000
	GREIDE	6,199	6,164	6,130	6,096	6,061	6,027	5,792	5,782	5,758	5,724	5,689	5,655	5,620	5,586	5,386	5,352	5,317	5,383	5,248	5,214	5,180	5,145	5,111	5,076	5,042	5,026	5,000
	ESTACAS	0					5						10						15						20			

PERFIL DA VIA
ESC. V 1/100
ESC. H 1/1000

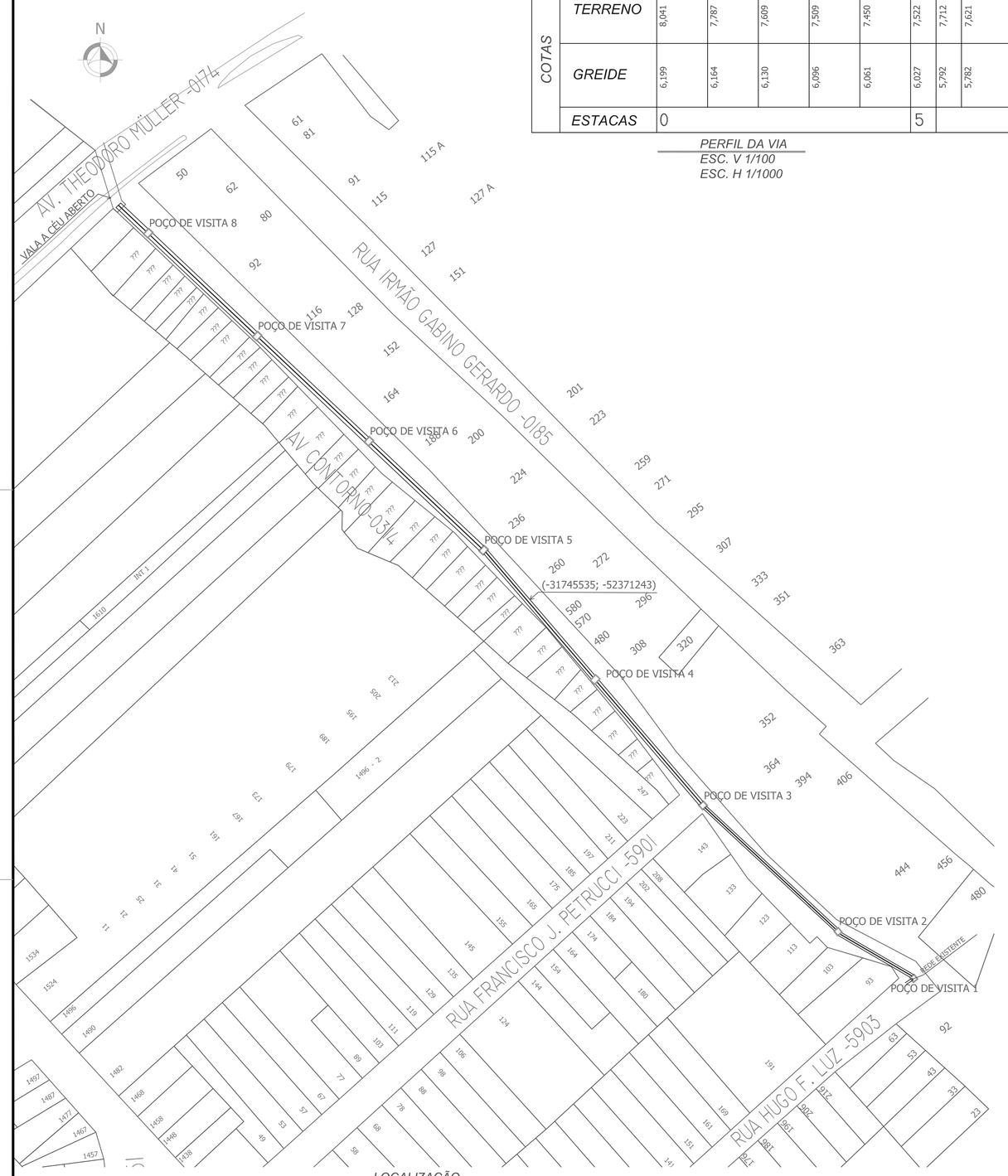

LOCALIZAÇÃO
ESC. 1/1000

POÇO DE VISITA 1

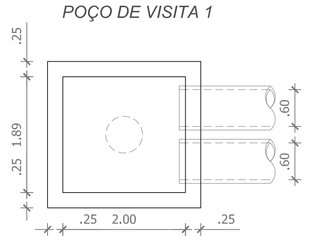

PLANTA BAIXA
ESC. 1/50

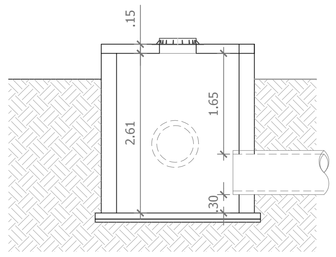

ELEVAÇÃO
ESC. 1/50

POÇO DE VISITA 2

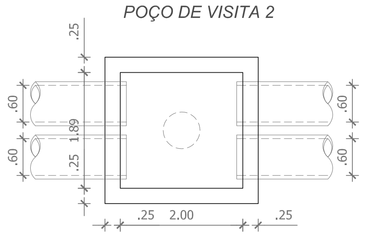

PLANTA BAIXA
ESC. 1/50

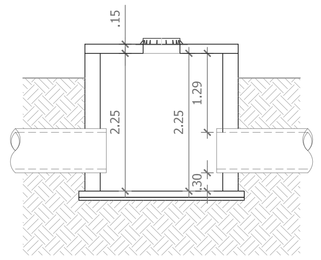

ELEVAÇÃO
ESC. 1/50

POÇO DE VISITA 3

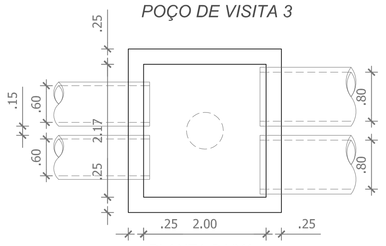

PLANTA BAIXA
ESC. 1/50

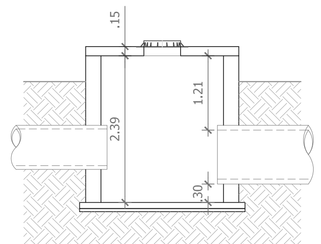

ELEVAÇÃO
ESC. 1/50

POÇO DE VISITA 4

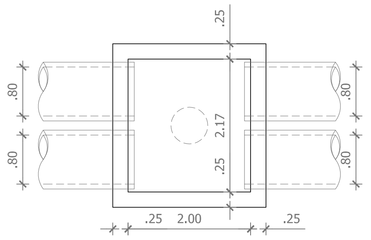

PLANTA BAIXA
ESC. 1/50

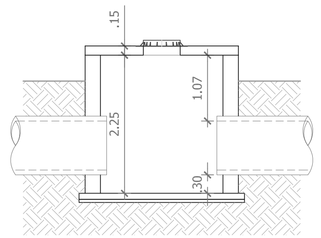

ELEVAÇÃO
ESC. 1/50

POÇO DE VISITA 5

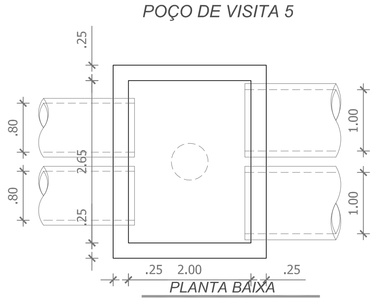

PLANTA BAIXA
ESC. 1/50

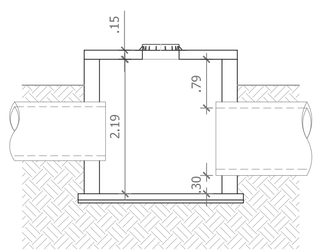

ELEVAÇÃO
ESC. 1/50

POÇO DE VISITA 6

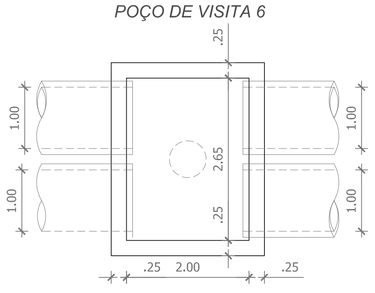

PLANTA BAIXA
ESC. 1/50

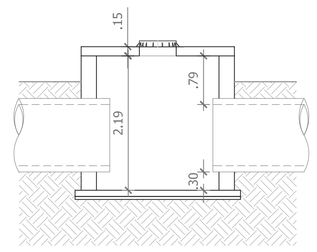

ELEVAÇÃO
ESC. 1/50

POÇO DE VISITA 7

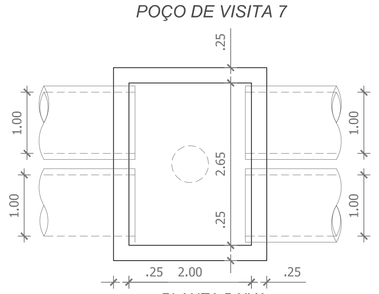

PLANTA BAIXA
ESC. 1/50

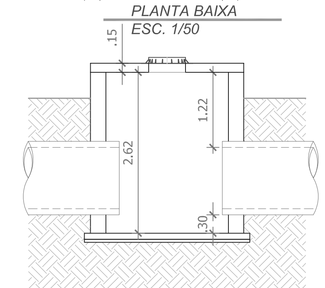

ELEVAÇÃO
ESC. 1/50

POÇO DE VISITA 8

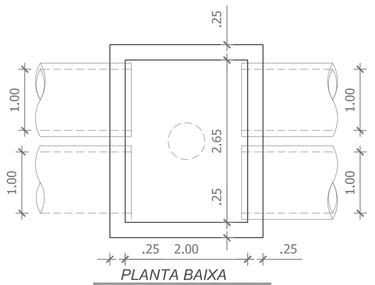

PLANTA BAIXA
ESC. 1/50

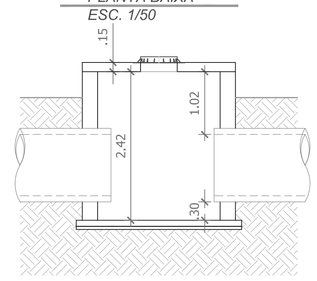

ELEVAÇÃO
ESC. 1/50

SANEP
Serviço Autônomo de Saneamento de Pelotas
Departamento de Projetos

Número de Cadastro

Observação:

Discriminação:

Galeria

Avenida Contorno - Travessa Theodoro Muller

Localização, Planta Baixa, Corte e Detalhes

Nº da Prancha: 01/01

Arquivo:

Escala: Indicada

Data: Ago/2017

Projeto: Engª. Civil Fernanda Fernandes CREA 174498

Topografia: Depto Projetos

Desenho: